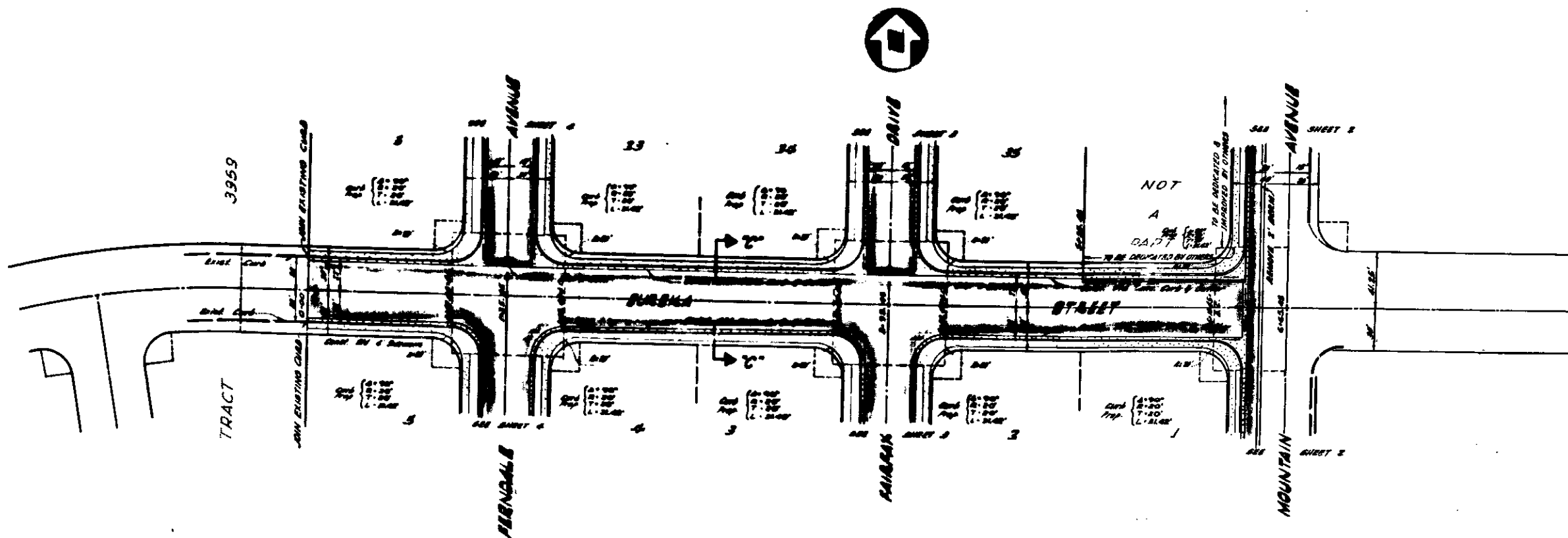



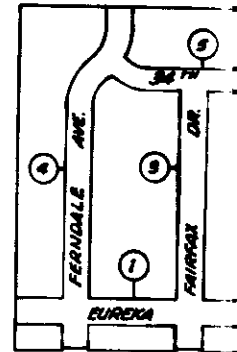
1960 - LEFT

1960 - E

1960 - RIGHT



PLAN
BUREKA STREET
SCALE: 1" = 40'



INDEX MAP
SCALE: 1" = 200'

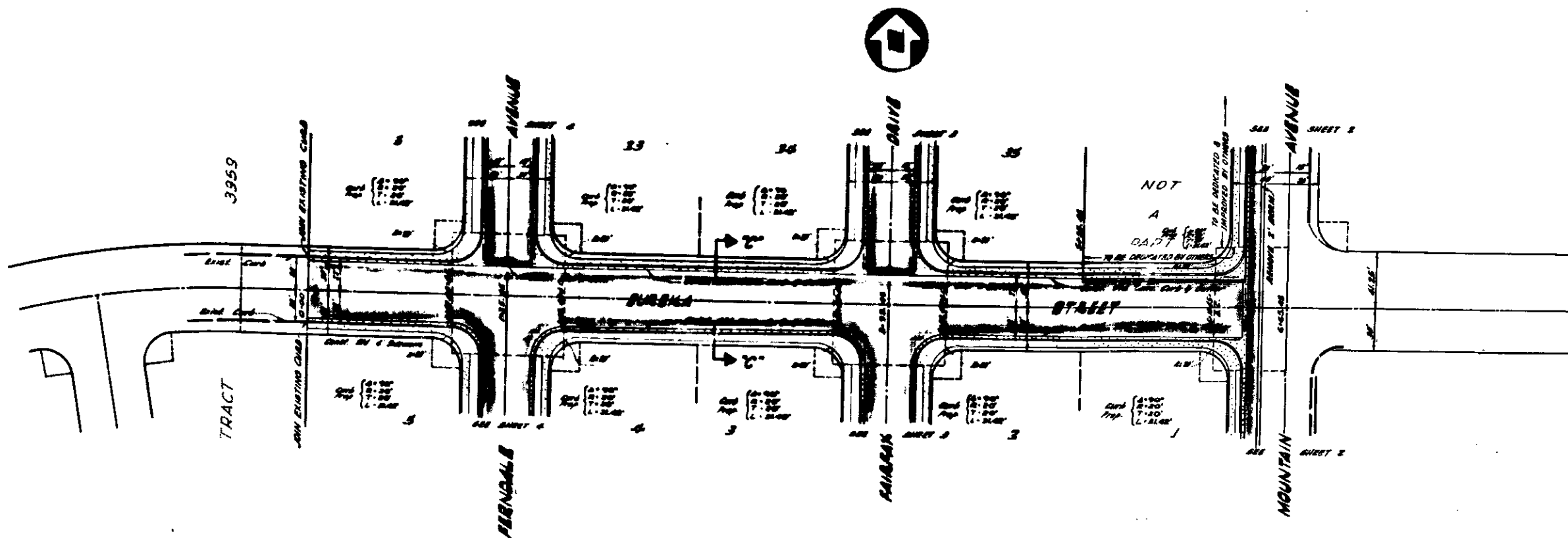

GENERAL NOTES

1. Manhole frames & covers constructed by contractor 6" below official grade. After completion of paving, the paving shall adjust manhole frames & covers to official grade.
2. Sewers constructed per local San Bernardino County Water District requirements.
3. All work embodied on these plans shall be in conformity with applicable provisions of Spec. No. 2271.
4. Construct 24" pavement (plant mix) streets as shown.
5. BENCH MARK: C&G #1 BY 8000 1220 @ 11' Base & Eureka 6" x 6" Conc. Mon. Brass Cap @ 12' of E. 201' Base & E. Eureka.

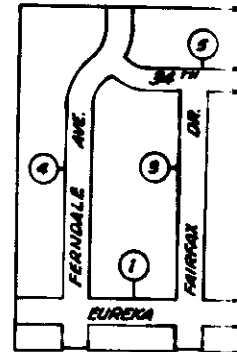
1960 - LEFT

1960 - E

1960 - RIGHT



PLAN
BUREKA STREET
SCALE: 1" = 40'



INDEX MAP
SCALE: 1" = 200'

GENERAL NOTES

1. Manhole frames & covers constructed by contractor 6" below official grade. After completion of paving, the paving shall adjust manhole frames & covers to official grade.
2. Sewers constructed per local San Bernardino County Water District requirements.
3. All work embodied on these plans shall be in conformity with applicable provisions of Spec. No. 2271.
4. Construct 24" pavement (plant mix) streets as shown.
5. BENCH MARK: C&G #1 BY 8000 1220 @ 11' Base & Eureka 6" x 6" Conc. Mon. Brass Cap @ 12' of E. 201' Base & E. Eureka.